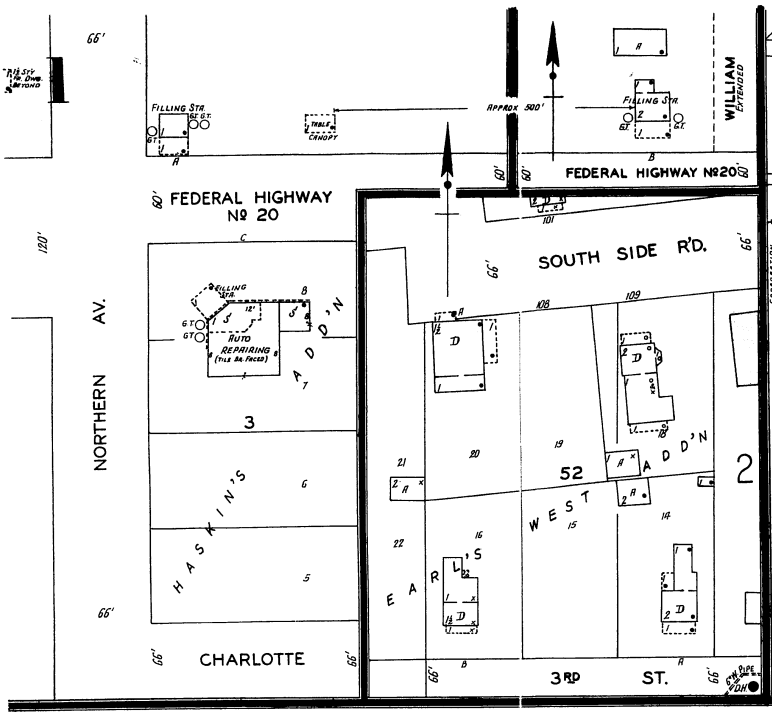

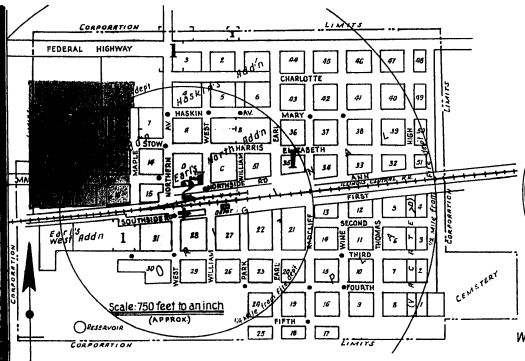

©CLF 48501

SANBORN MAP COMPANY
POPULATION, 686
PREVAILING WINDS, NORTH-WEST
FOR WATER FACILITIES AND FIRE DEPARTMENT, SEE REPORT.
EARLVILLE
DELAWARE COUNTY
IOWA
DECEMBER, 1929
NEW YORK
COPYRIGHT 1929 BY THE SANBORN MAP COMPANY
UNDER CARE OF BEEN EXERCISED IN THE PRODUCTION OF OUR PUBLICATIONS AND OUR SERVICE, BUT ABSOLUTE ACCURACY IS NOT GUARANTEED

WATER FACILITIES:
Municipal ownership. Source from drilled well, 175' deep, 6" diameter. Gravity system. - Pumps: 1-A.Y. McDonald elec. driven deep well pump, capcy. 40 gal. per min. 1-Reservoir, capcy. 112,000 gals, elevated about 90' above business section. - 1¾ Miles 4" to 6" water mains. 18-Double hydrants. Domestic & fire pressure: 40 lbs. Average daily consumption 10,000 gals. -

FIRE DEPT:
Organized volunteer co, 1-chief, 1-assist chief & 16 men, unpaid. 1-Fire station. 1-Ford hose truck, 2-35 gal chemicals, 200' ¾" hose 1-Hand hose reel, 2-3 gal chemicals. Total 1400 2½" hose, 300' new, remainder serviceable condition. - Fire alarm: elec. siren. - No fire limits No fire resistive roofing ordinance. - Grades nearly level. - Streets unpaved. Public lights: electric

INDEX

SPECIALS

	Sheet
E	
Earlville Consolidated Public School,	3
" Gas & Oil Co.,	1
" Implement Co.,	2
F	
Farmers Supply Co.,	2
Fire Department,	2
First Congregational Church,	2
" M. E. Church,	2
I	
I. C. R. R. Depot,	2
P	
Pitcher, H. J., Elevator,	2
Post Office,	2
S	
St. Anthony & Dakota Lumber Yard,	2
" Joseph's R. C. Church & School,	1
" Paul's Ev. Lutheran Church,	3
Slick Oil Co.,	3
Standard Oil Co.,	2
T	
Town Hall,	2
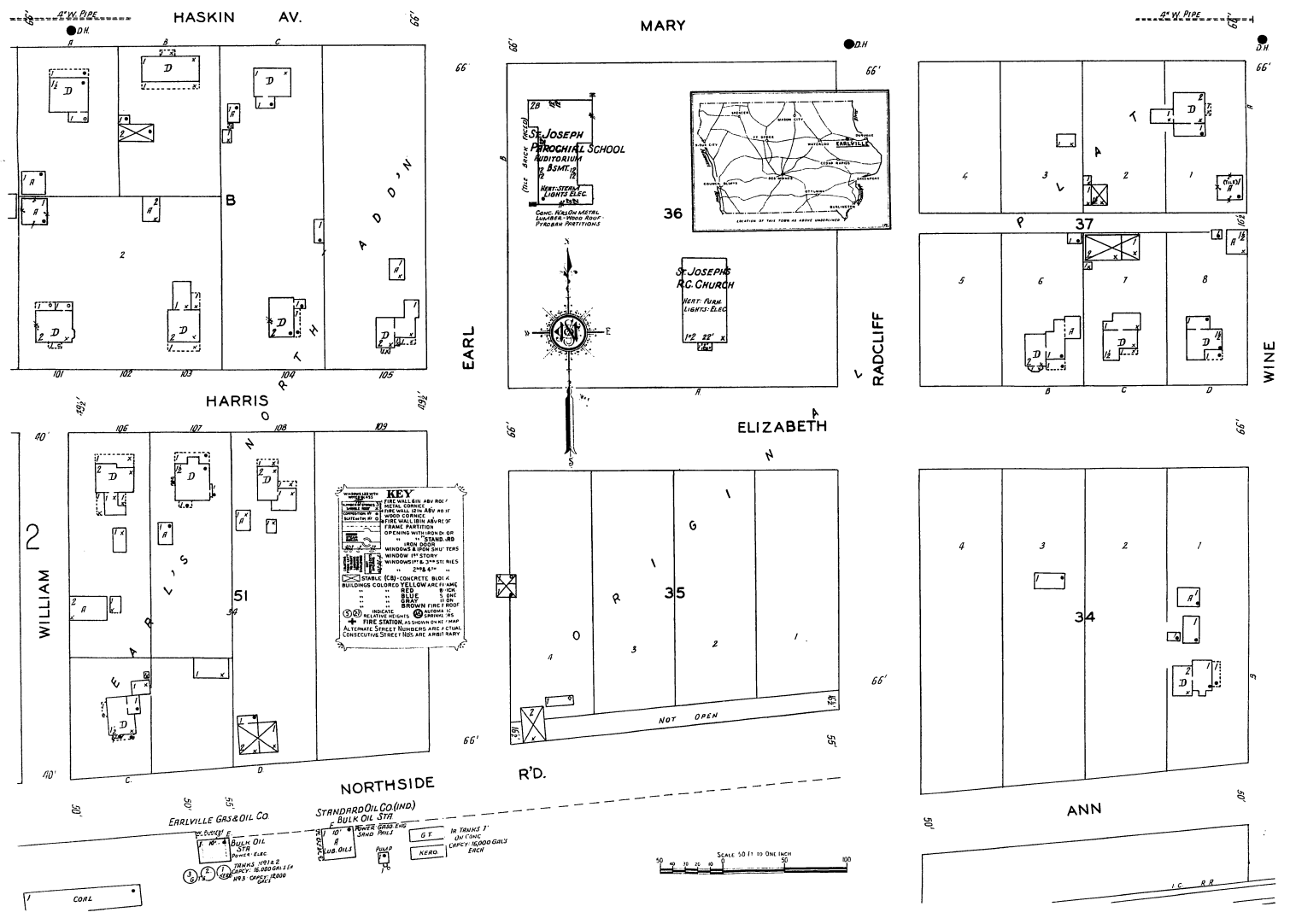
Division of Maps
MAR 8 1931
Library of Congress